

My country



Slovakia

- My country is Slovakia .
- On Slovakia lives 5 ,43 million people
- The capital city is Bratislava
- Slovakia side countries are Czech Republic, Rakúsko , Poľsko , Ukrajina and Maďarsko.
- Slovakia divided in eight regions
- The biggest mountain is Gerlach



Eight Rregions



Gerlach

Slovensko

Bratislava is the capital city of (the) Slovakia. People speak Slovensky. Bratislava is a big city. Longest river is Váh. Biggest river is Dunaj. It is 5,3 million people. The biggest mountain in is a Lomnický štít. The highest mountain is a Gerlachovský štít.

Váh



My country, Slovakia



- Slovakia has approximately five millions inhabitants
- It is bound to Czech, Poland, Ukraine and Hungary
- The capital city is Bratislava
- People in Slovakia speak by slovak
- In this country are most popular rivers. For example Váh - it's longest river
- There are mountains too
- Most popular are High Tatras and much people went to holidays there



Slovakia

The capital of Slovakia is Bratislava.

There are different sites.

Is there a national theater, Bratislava ^CWastle, Franciscan Church and Monastery.

Slovakia is in central europe.



My country – Slovakia (Slovensko)



My country is Slovakia. Capital city in the Slovakia is Bratislava. Our flag have three colours: white, blue and red.




We used koruna to year 2009, but we use Euros now.



Our highest mountain is High Tatras. Herdsmans graze sheep on meadows.



The second biggest city in the Slovakia is Košice. Košice is in the east of Slovakia. There are a lot of cultural memories in Košice, for example Church saint Elizabeth (kostol sv. Alžbety).



The museum Slovenského národného povstania in the Banská Bystrica. This Slovakia.



národného povstania is centrum of middle

We mint coins in the Kremnica.



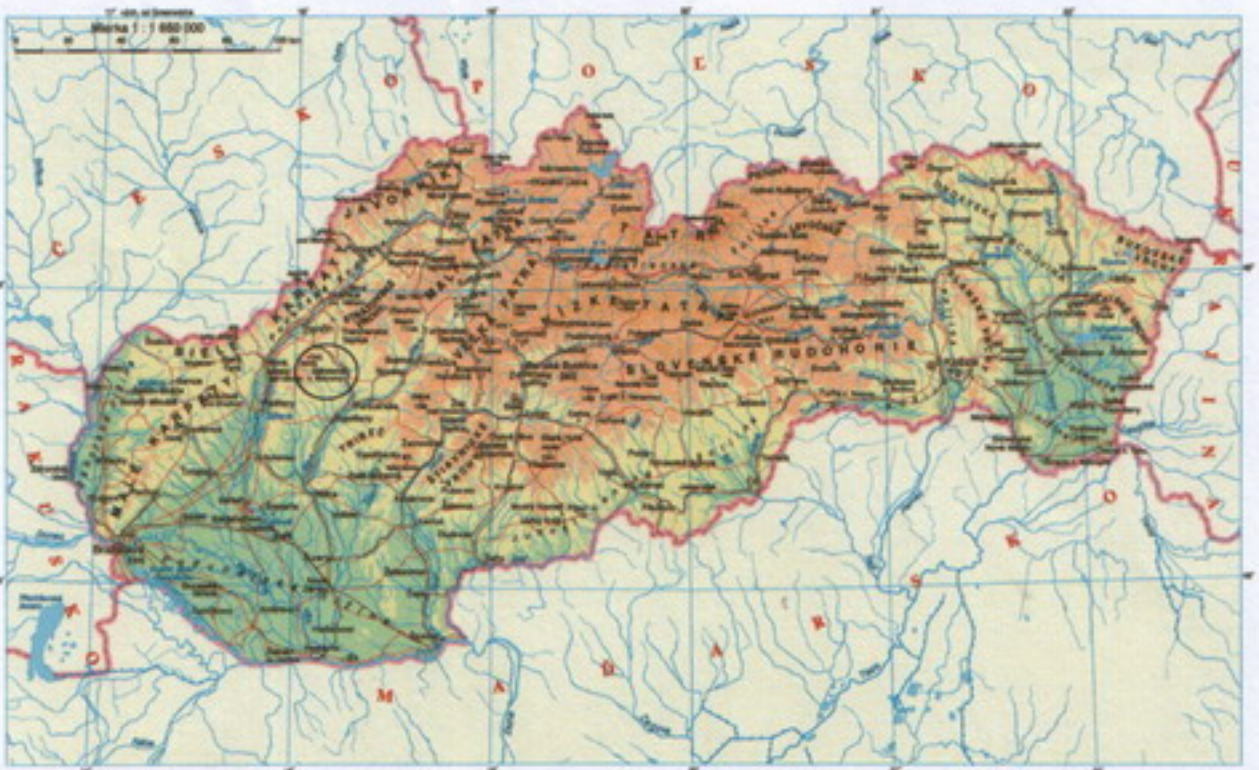
Kremnica is in the middle and heart of Europa.



There are very good ice hockey players in Slovakia. Our national team won gold medal in 2002.



I was born in the Bánovce nad Bebravou. It is little town, it is between Topoľčany and Trenčín. Bánovce nad Bebravou is 150 kilometres from capital city, Bratislava.



My Country

Slovakia

The official name is Slovak Republic. The national language of Slovakia is Slovak. Slovakia bordered by the Czech Republic, Poland, The Ukraine, Hungary and Austria. The longest river of Slovakia is the Vah. The Vah is long 403 kilometer. The Vah is the national river of Slovakia. The highest mountain of Slovakia is the Gerlach. Gerlach is the 2,656 meters above sea level. The highest mountains are the High Tatras. There are lot of tourist and ski- centres in Slovakia. The Head of States is the President. Bratislava is the capital of Slovakia.



Flag of Slovakia



Gerlach



Map of Slovakia

My Country - Slovak Republic

Slovakia is short for the Slovak Republic. It is a state in Europe. The Slovak Republic has a population of over five million. Slovakia is a landlocked country bordered the Czech Republic and Austria to the west, Poland to the north, Ukraine to the east and Hungary to the south. The largest city is Bratislava, and the second largest is Košice. Bratislava is the capital of the Slovak Republic. The official language is Slovak. The Slovak head of state is the president Ivan Gašparovič. Slovakia is subdivided into 8 regions. High Tatras are a popular skiing destination. The longest river of Slovakia is the Vah. The Vah is long 403 kilometer. The highest mountain of Slovakia is the Gerlach. Gerlach is the 2,654 meters above sea level.



Flag of Slovakia



High Tatras


My country

Slovakia

Slovakia is a landlocked country in the middle Europe. The official name of Slovakia is Slovak republic, but people speak only Slovakia. In Slovakia live about 6 000 000 people. Slovakia borders with the Czech Republic, Austria, Poland, Ukraine and Hungary. The capital city of Slovakia is Bratislava. Bratislava is the biggest city of Slovakia, too. People in Slovakia speak Slovak. In Slovakia are 8 regions: Bratislavský, Trenčiansky, Trnavsky, Nitriansky, Žilinský, Banskobystrický, Prešovský, Košický. There are a lot of castles, churches, museums, sights, mountains, rivers and hills. The most famous mountains of Slovakia are: High Tatras, Low Tatras, Malá Fatra, Veľká Fatra. The longest river is the Váh.



My country.
SLOVAKIA



This is my country Slovakia. I live here in a little town Ba'novec nad Bebravou. I live here about 13 years.

Slovakia is a little country in the middle of the Europe. The capital city of Slovakia is Bratislava. You can see there ^{a lot of} more interesting places: Bratislavský hrad, ~~the~~ "UFO" Bridge, or naturally museum, or Kamzík, or SND.

In Slovakia live about six millions people.

The longest river here is the Váh, and the biggest river is the Dunaj. Our traditional

food is Bryndzové Halušky. The highest mountain is Gerlach. It's in the High Tatras.

I like my country.

I live in Slovakia. Slovakia is midland country. It has approximately 5 000 000 inhabitants. Bratislava is in the capital.

The interesting places in Slovakia are Orava, High Tatra, Pieniny.



People often to visit also bathhouse. The best are
Turčianske Teplice, Piešťany and Bardejov.



Picture



foto: Jari Habala



Slovakia:

- The capital city of Slovakia is Bratislava.
- Slovakia is divided into western Slovakia, central Slovakia, east Slovakia.
- An area of 49 035 km² and has lived here approximately 5.43 million inhabitants.
- Is a landlocked country in central Europe.
- It borders with the Czech Republic, Austria, Poland, Ukraine and Hungary.
- The official language is Slovak.
- From 1 January 2009, the euro became the official currency.
- Slovak president is Ivan Gašparovič.



Risoluta (♩-88)

Nad Tabou sa blýska, hromy divo bi - jú,
nad Tabou sa blýska, hromy divo bi - jú,
Zastav - me ich, brata, veď sa o - ryšťa,
Slováci o - bi - jú Slováci o - bi - jú.

The image shows the musical notation for the Slovenian national anthem, "Zastavme se, bratje" (Hold on, brothers). It consists of four staves of music in G major, 3/4 time, with lyrics in Slovenian. The tempo is marked as "Risoluta (♩-88)".

